OREGON STATE HIGHWAY DEPARTMENT
Located Line

STANFIELD JUNCTION-PENDLETON SECTION

OLD OREGON TRAIL HIGHWAY

UMATILLA COUNTY

Scale: 1 inch = 100 feet

Traced by M.L.J. Dec., 1965

GRID BEARINGS-NORTH ZONE

PART 2 OF 4 PARTS

DRG. NO. 8B-34-19

Access Control Line ———— - ————

Set Pin Indicates - Set 5/8" x 30" Capped Iron Pin
Set Mon. Indicates - Set Brass Disc in Concrete Mon.
Survey Completed July, 1969

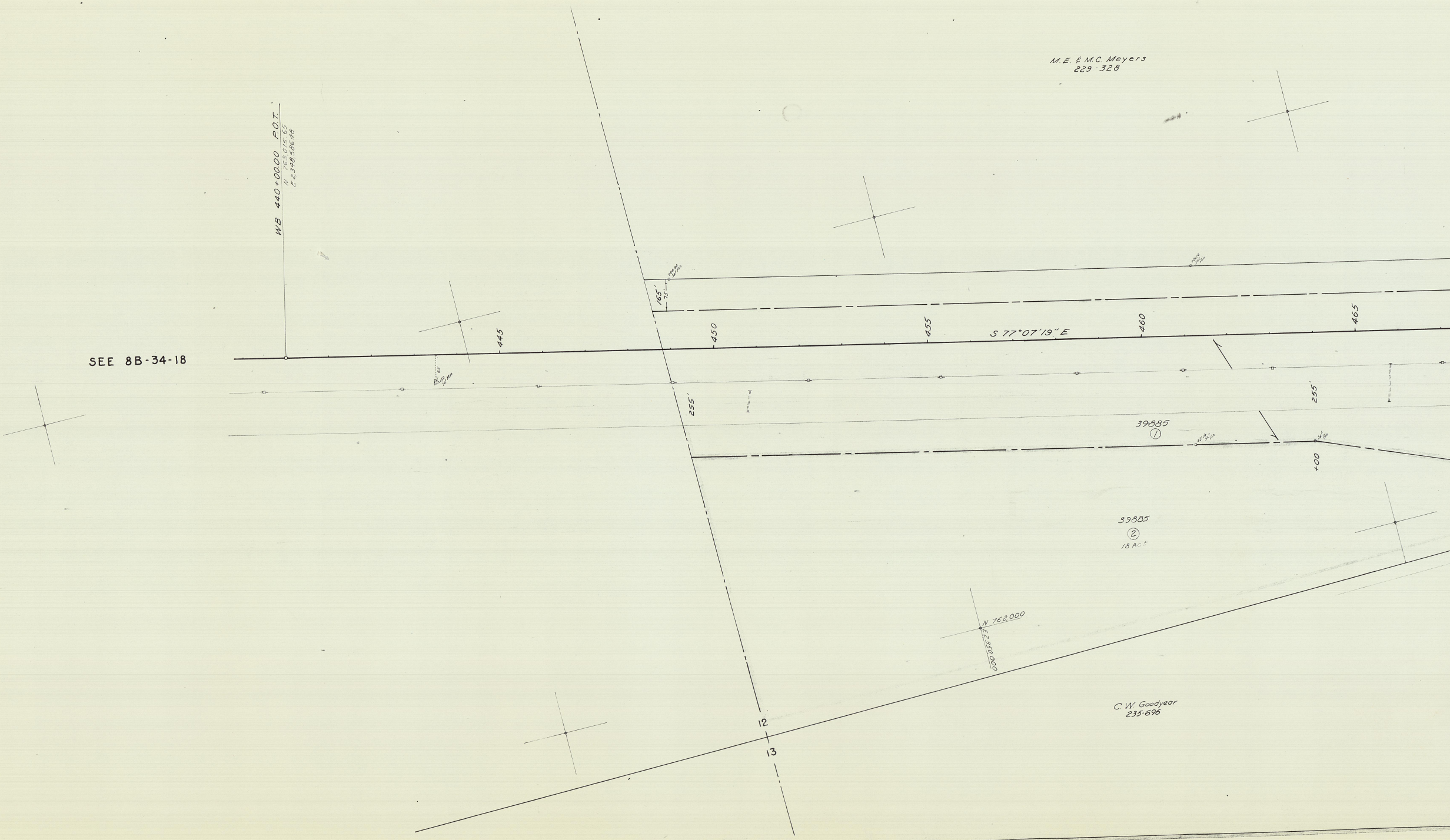
SEE 8B-34-18
WB 440+00.00 P.O.T.
N 763,015.65
E 2,348,586.48
445
450
455
460
465
S 77°07'19" E
165'
255'
255'
M.E. & M.C. Meyers
229-328
39885
①
39885
②
18 Ac±
+00
N 762,000
E 2,350,000
C.W. Goodyear
235-696
12
13

T. 3 N., R. 30 E. W.M.
DRG. NO. 8B-34-19

SEE 4B-25-16 FOR PRIOR RW

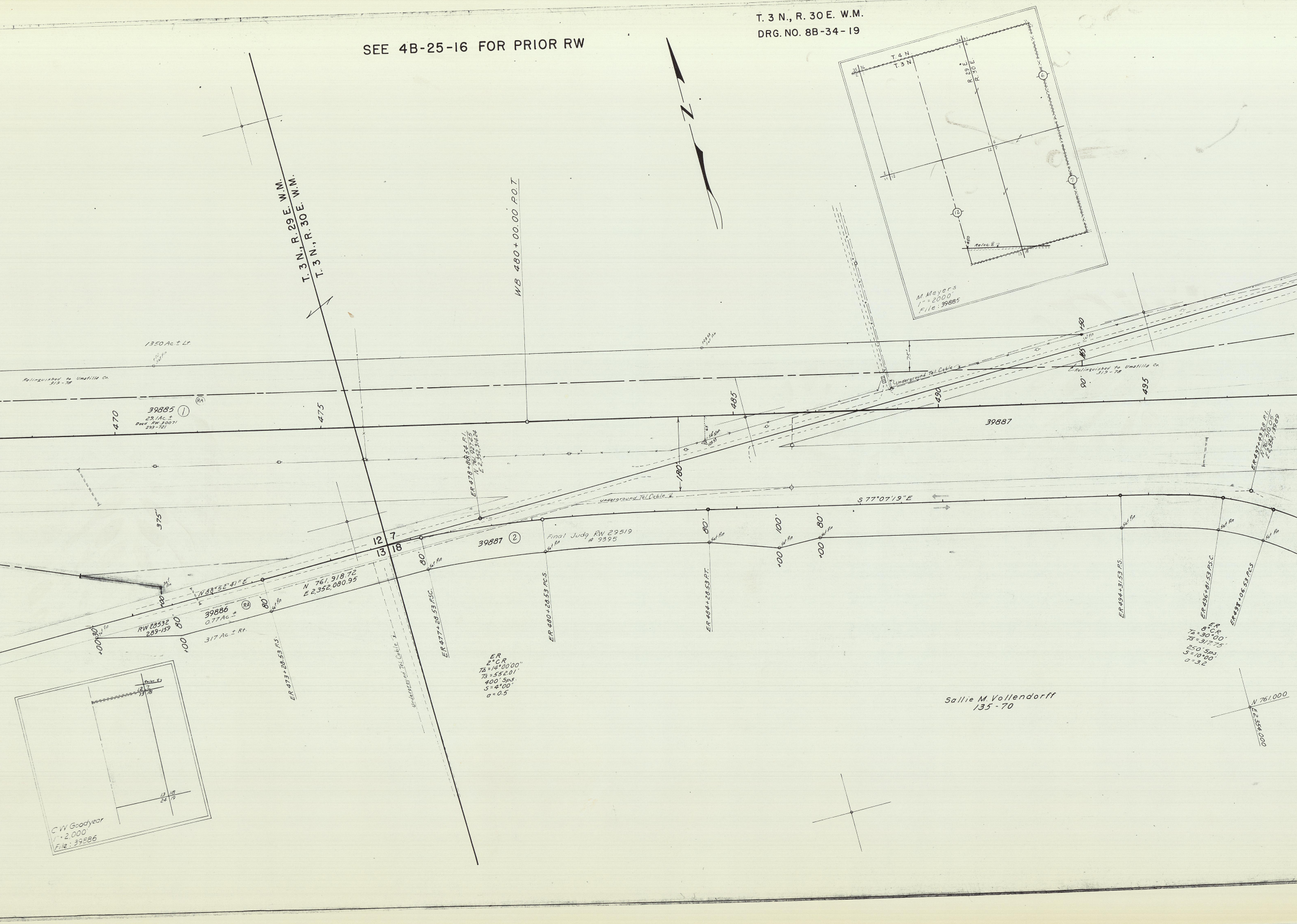
T. 3 N., R. 29 E. W.M.
T. 3 N., R. 30 E. W.M.
WB 480+00.00 P.O.T.
1350 Ac.± Lt.
Relinquished to Umatilla Co.
319-78
39885 ①
RA
29.1 Ac.±
Deed RW 30071
293-721
470
475
485
490
495
375'
180'
75'
90'
85'
80'
100'
+50
ER 478+80.54 P.I.
N 761,927.45
E 2,352,314.24
Underground Tel. Cable
Underground Tel. Cable 2
12 7
13 18
39887 ②
Final Judg RW 29519
# 9395
39887
S 77°07'19" E
N 88°52'41" E
N 761,918.72
E 2,352,080.95
39886
0.77 Ac.±
RW 28532
289-159
317 Ac.± Rt.
+00
+0030
Set Pin
ER 473+28.53 P.S.
Underground Tel. Cable 1
ER 477+28.53 P.S.C.
ER 480+28.53 P.C.S.
ER 484+28.53 P.T.
ER 494+31.53 P.S.
ER 496+81.53 P.S.C.
ER 498+06.53 P.C.S.
ER 497+49.28 P.I.
N 761,510.05
E 2,354,139.89
ER
2° C R
TΔ = 14°00'00"
Ts = 552.01'
400' Sps.
S = 4°00'
a = 0.5
ER
8° C R
TΔ = 30°00'
Ts = 317.75'
250' Sps.
S = 10°00'
a = 3.2
Sallie M. Vollendorff
135-70
N 761,000
E 2,354,000
T 4 N
T 3 N
R 29 E
R 30 E
Reloc. ℄
M. Meyers
1" = 2000'
File: 39885
C. W. Goodyear
1" = 2000'
File: 39886

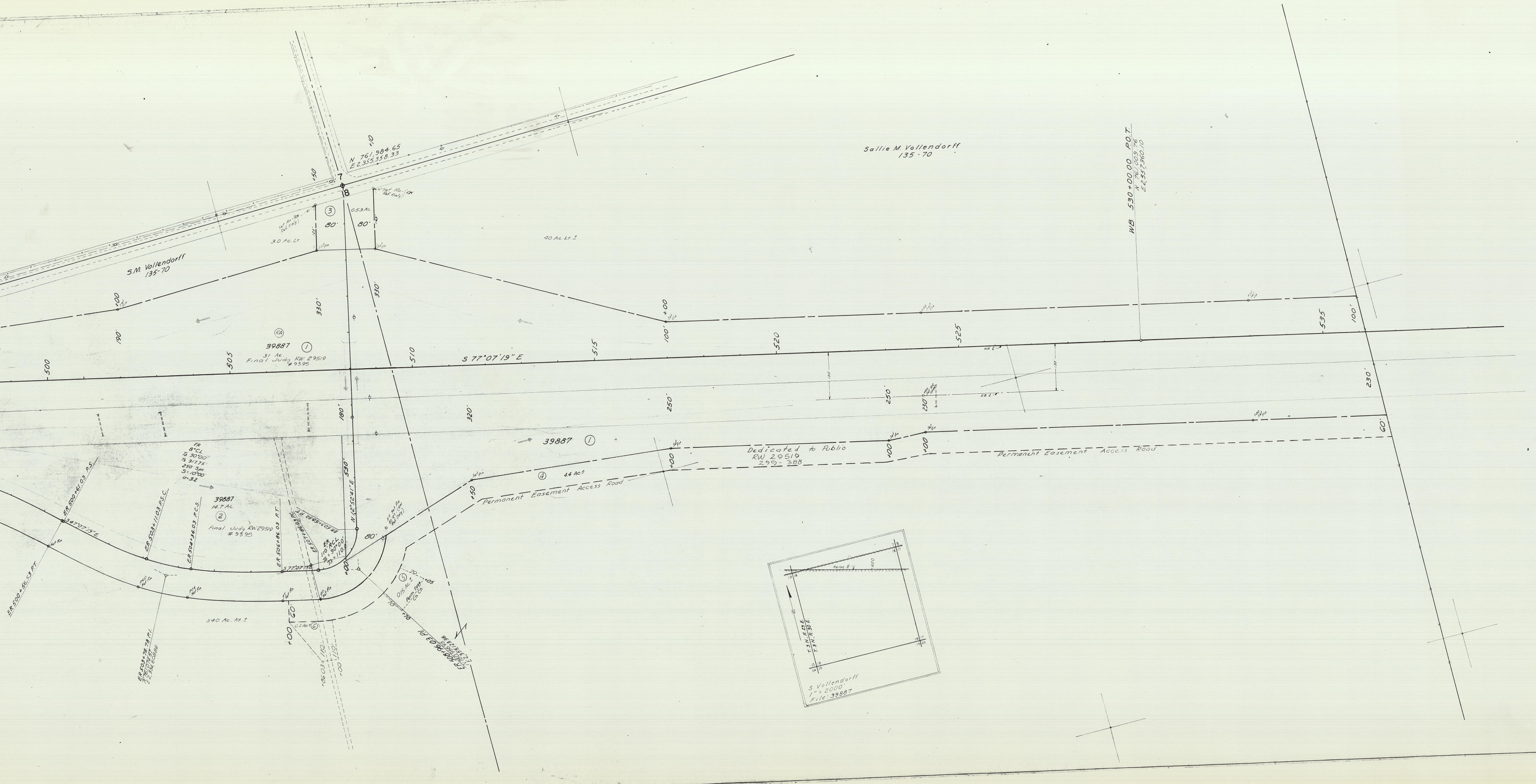

Sallie M. Vollendorff
135-70
S.M. Vollendorff
135-70
N 761,984.65
E2,355,358.33
7
8
③
0.53 Ac.
80'
80'
3.0 Ac. Lt.
40 Ac. Lt. ±
Set Pin (RW Ref. Only)
330'
330'
190'
RA
39887 ①
31 Ac.
Final Judg. RW 29519
#9395
500
505
510
515
520
525
535
S 77°07'19" E
WB 530+00.00 P.O.T.
N 761,009.76
E2,357,360.10
100'
100'
180'
320'
250'
250'
230'
230'
130'
130'
WB ℄
EB ℄
60'
39887 ①
Dedicated to Public
RW 29519
299-388
Permanent Easement Access Road
Permanent Easement Access Road
④ 4.4 Ac. ±
ER
8° CL
Ta 30°00'
Ts 317.75'
250' Sps.
S=10°00'
a=32
39887
14.7 Ac.
②
Final Judg. RW 29519
#9395
ER 500+61.03 P.S.
S 47°07'19" E
ER 503+11.03 P.S.C.
ER 504+36.03 P.C.S.
ER 506+86.03 P.T.
ER 505+58.92 P.T.
ER 507+86.03 P.C.
ER
110' R CL
Ta=90°00'
Ts=110.0'
N 12°52'41" E
S 77°07'19" E
530'
80'
ER 500+56.53 P.T.
ER 503+78.78 P.I.
540 Ac. Rt. ±
0.2 Ac. ⑥
⑤
0.15 Ac. ±
Perm. Ease. Ch. Ch.
ER 508+96.03 P.I.
+00
+50
+05
+70
60'
110'
110'
S. Vollendorff
1" = 2000'
File: 39887
Reloc. E
520
T. 3 N., R. 29 E.
T. 3 N., R. 30 E.
N
7 8 18 17
13 18
18 17 19 20
13 18 24 19