T1N. R.34E W.M.
8B-36-25

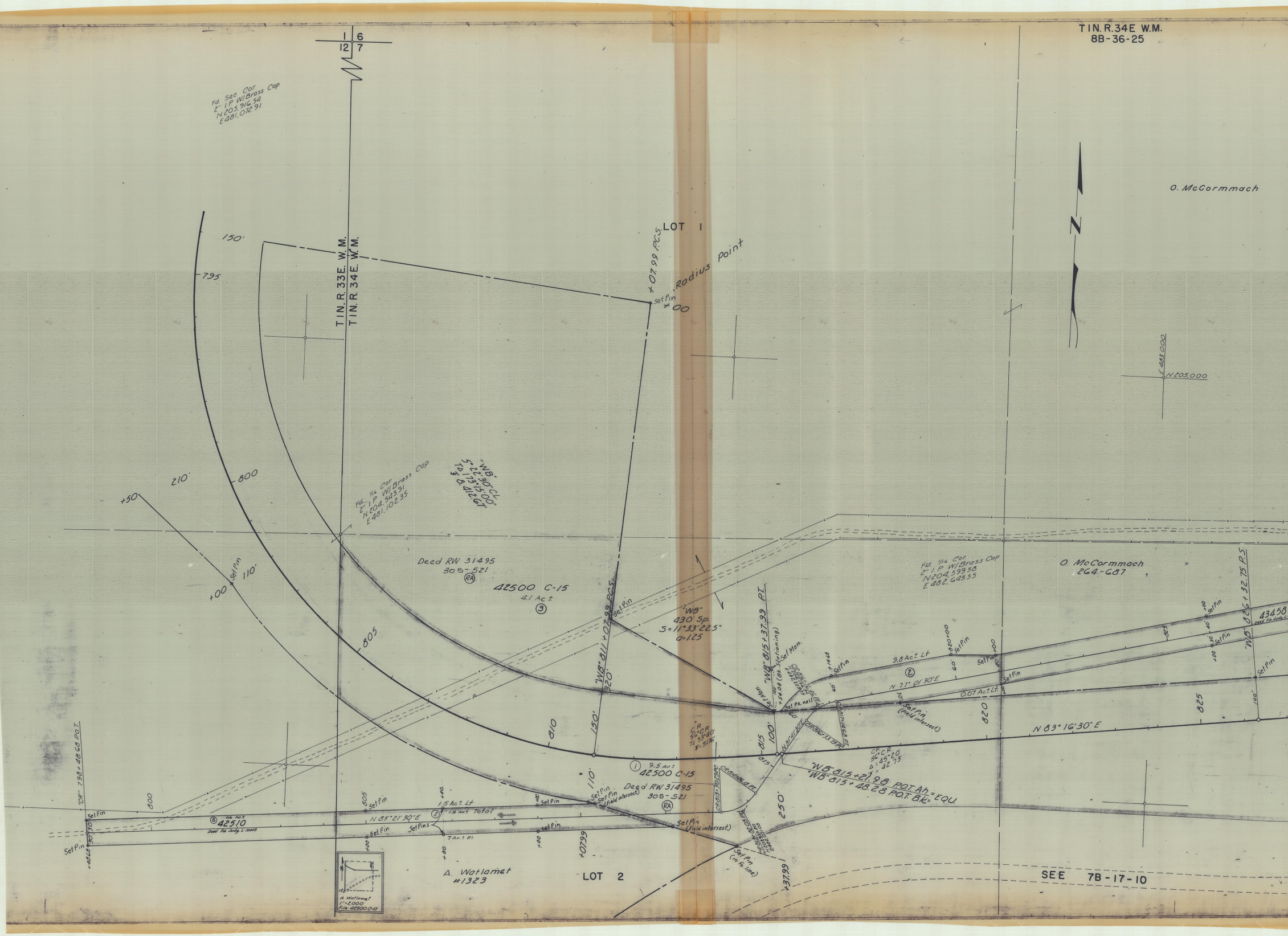
1 6
12 7
Fd. Sec. Cor.
2" I.P. W/Brass Cap
N 205,916.54
E 481,072.91
O. McCormmach
LOT 1
150'
795
T1N. R.33E. W.M.
T1N. R.34E. W.M.
+07.99 P.C.S.
Radius Point
Set Pin
+00
E 483,000
N 205,000
"WB"
5°22'30" C.L.
TΔ 173°15'00"
T 8,412.67
Fd. 1/16 Cor.
2" I.P. W/Brass Cap
N 204,543.91
E 481,102.35
210'
800
+50
+00
Set Pin
110'
Deed RW 31495
305-521
RA
42500 C-15
4.1 Ac ±
3
805
"WB"
430' Sp.
S=11°33'22.5"
a=1.25
"WB" 811+07.99 P.C.S.
320'
150'
810
Set Pin
"WB" 815+37.99 P.T.
100' +54.08 (Bk. Stationing)
Set Mon.
Set Mon.
Set P.K. nail
CR 816+76.46 P.I.
+14.68
Set Pin
60'
9.8 Ac ± Lt
2
020+00
Set Pin
60'
Set Pin
+00
Set Pin
N 77° 01'30"E
0.07 Ac ± Lt.
30'
Set Pin
(Field intersect)
820
CR 817+14.68 P.T.
CR 816+33.23 P.C.
Fd. 1/16 Cor.
2" I.P. W/Brass Cap
N 204,599.58
E 482,645.55
O. McCormmach
264-687
N 83° 16'30" E
825
825
+00
Set Pin
40'
30'
Set Pin
+00
"WB" 826+32.75 P.S.
43458
Deed Fin. Judg. L-
Set Pin
100'
C.R.
56° C.R.
T 53.40
T 51.76
815
100'
815
N 31°41'30"E
C.R.
56° C.R.
Δ = 45°20'
T = 42.73
"WB" 815+21.98 P.O.T. Ah. = EQU.
"WB" 815+48.28 P.O.T. Bk. =
1
9.5 Ac ±
42500 C-15
Deed RW 31495
305-521
RA
CR 814+06.13 P.T.
CR 813+30.29 P.C.
250'
110'
Set Pin
Set Pin
(Field intersect)
Set Pin
(Field intersect)
Set Pin
(in Fc. line)
+37.99
"CR" 798+48.68 P.O.T.
800
Set Pin
30
30
Set Pin
+48.68
5
0.6 Ac ±
42510
Deed Fin. Judg. L-10003
805
Set Pin
N 85° 21'30"E
+80
1.5 Ac ± Lt
2
1.9 Ac ± Total
Set Pins
7 Ac ± Rt.
Set Pin
+00
+80
+00
Set Pin
+00
Set Pin
+07.99
A. Watlamet
1" = 2,000'
File: 42500 C-15
A. Watlamet
#1323
LOT 2
SEE 7B-17-10

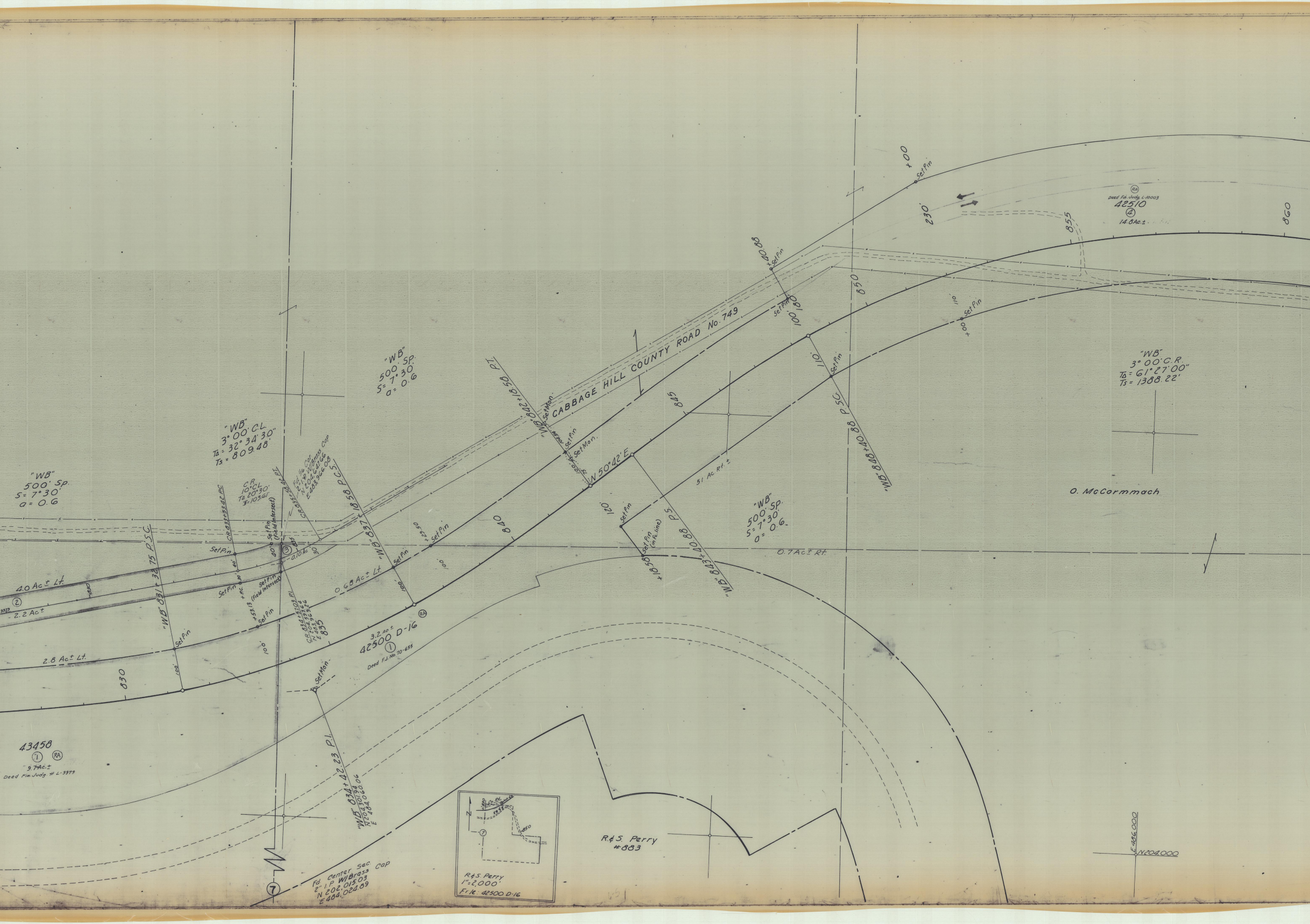
"WB"
500' Sp.
S= 7°30'
a= 0.6
"WB"
3° 00' C.L.
TΔ = 32° 34' 30"
Ts = 809.48'
"WB"
500' SP.
S= 7° 30'
a= 0.6
C.R
10° C.L
TΔ 20°30'
T=103.61'
CR 833+53.42 P.C.
Set Pin (Field Intersect)
CR 835+28.42 P.I.
Fd. 1/16 Cor. 2" I.P. W/Brass Cap N 204,641.66 E 483,966.08
18.58 P.C.S.
"WB" 837+18.58 P.C.S.
"WB" 831+32.75 P.S.C.
Set Pin
4.0 Ac± Lt.
2
2.2 Ac±
2.8 Ac± Lt.
830
3
0.10 Ac
40'
30'
Set Pin (Field Intersect)
+ P.C.
+53.13
CR 834+57.03 P.I. N 204,597.64 E 483,969.26
835
0.65 Ac± Lt.
+29.50
Set Pin
100'
840
3.2 Ac±
42500 D-16
1
RA
Deed F.J. No. 70-655
Set Mon.
"WB" 834+42.23 P.I. N 204,301.94 E 484,060.06
43458
1
RA
9.7 Ac.±
Deed Fin. Judg. # L-9979
7
Fd. Center Sec. 2" I.P. W/Brass Cap N 202,015.03 E 484,024.89
CABBAGE HILL COUNTY ROAD No. 749
"WB" 842+18.58 P.T.
Set Mon.
Set Pin
Set Mon.
N 50°42' E
120'
Set Pin
Set Pin (in Fe. line)
+18.58
"WB" 843+40.88 P.S.
51 Ac. Rt.±
845
"WB"
500' SP.
S= 7° 30'
a= 0.6
0.7 Ac± Rt.
+40.88
Set Pin
180
Set Pin
100'
110'
Set Pin
"WB" 848+40.88 P.S.C.
850
+00
Set Pin
230'
RA
Deed Fin. Judg. L-10003
42510
4
14.8 Ac.±
855
860
110'
Set Pin
+00
"WB"
3° 00' C.R.
TΔ = 61° 27' 00"
Ts = 1388.22'
O. McCormmach
R.& S. Perry
#883
N
830
Co. Rd.
850
7
R.& S. Perry
1" = 2,000'
File: 42500 D-16
E 486,000
N 204,000

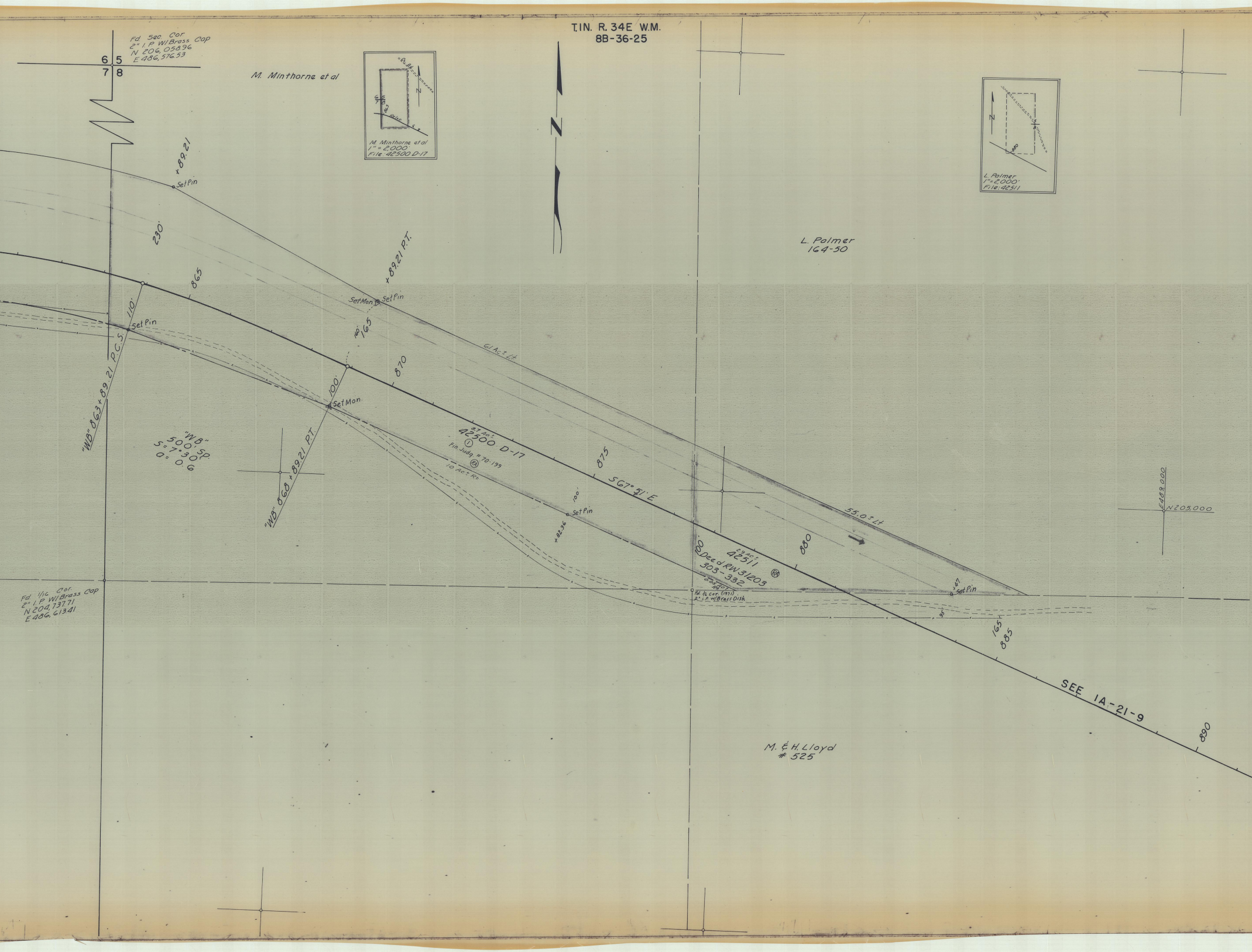
T.1N. R. 34E W.M.
8B-36-25
Fd. Sec. Cor.
2" I.P. W/Brass Cap
N 206,058.96
E 486,576.53
6
5
7
8
M. Minthorne et al
Co. Rd.
6
5
7
8
863
Reloc.
S.7
M. Minthorne et al
1" = 2,000'
File: 42500 D-17
N
L. Palmer
1" = 2,000'
File: 42511
5
8
880
N
L. Palmer
164-50
+89.21
Set Pin
230'
865
+89.21 P.T.
Set Mon.
Set Pin
110'
Set Pin
"WB" 863+89.21 P.C.S.
160'
165
870
6.1 Ac.± Lt.
100'
Set Mon.
"WB"
500' Sp.
S = 7°30'
a = 0.6
"WB" 868+89.21 P.T.
8.7 Ac.±
42500 D-17
①
Fin. Judg. # 70-199
RA
10 Ac.± Rt.
875
S 67° 51' E
100'
Set Pin
+82.36
55.0± Lt.
100'
2.9 Ac.±
42511
Deed RW 31203
303-332
RA
0.05 Ac.± Rt.
880
+47
Set Pin
Fd. ¼ Cor. (1971)
2" I.P. w/Brass Disk
95'
165
885
E 489,000
N 205,000
Fd. 1/16 Cor.
2" I.P. W/Brass Cap
N 204,737.71
E 486,613.41
SEE 1A-21-9
890
M. & H. Lloyd
# 525

PENDLETON - EMIGRANT HILL SEC.
OLD OREGON TRAIL HWY.
UMATILLA COUNTY
SEPT. 1966 1" = 100'
RETRACED JAN. 1968
8B-36-25
PART 3 OF 4 PARTS

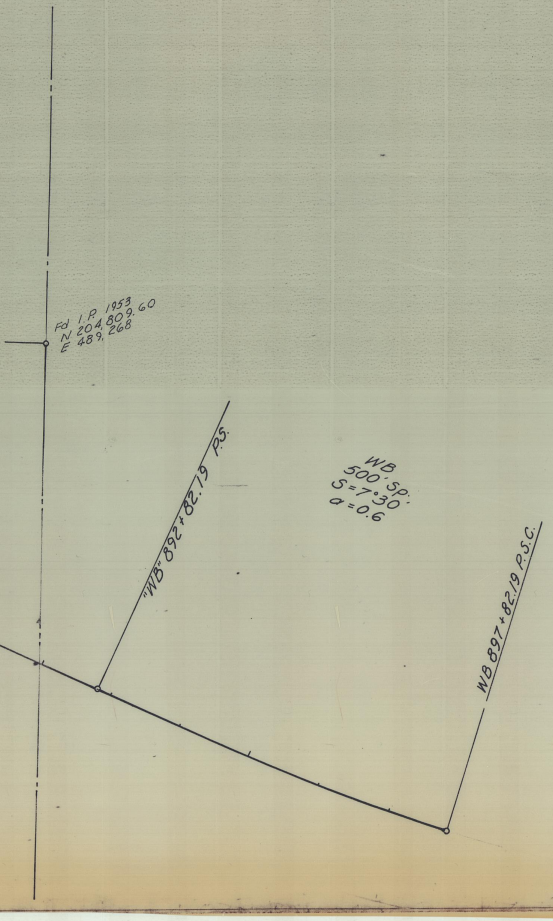
Fd I.P. 1953
N 204,809.60
E 489,268
"WB" 892+82.19 P.S.
WB
500' Sp.
S=7°30'
a=0.6
WB 897+82.19 P.S.C.