OREGON STATE HIGHWAY DEPARTMENT

Located Line

DEADMANS PASS - MEACHAM SECTION

OLD OREGON TRAIL HIGHWAY

UMATILLA COUNTY

Scale: 1 inch = 100 feet

Traced by J. L. H. Feb., 1958

PART 2 OF 2 PARTS

DRG. NO. 8B-8-7

LEGEND

FARM CROSSING
ACCESS
PRIVATE ACCESS
[illegible] ACCESS LIMITS
COMMERCIAL ACCESS
COMMERCIAL ACCESS LIMITS
RESTRICTED ACCESS

Box C

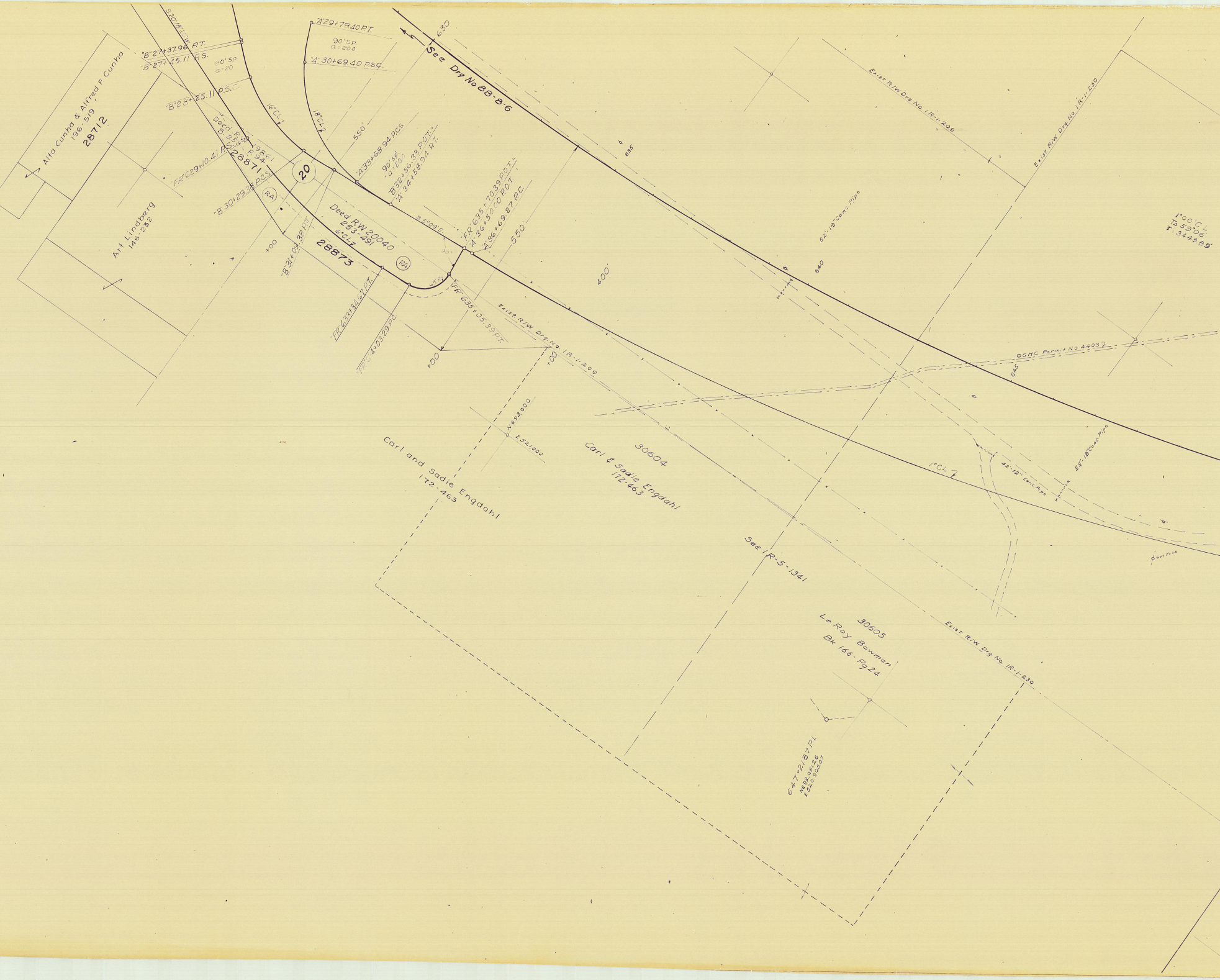
Alta Cunha & Alfred F. Cunha
196-519
28712
Art Lindberg
146-232
S20°18'20"W
"B" 27+37.96 P.T.
"B" 27+45.11 P.S.
80' SP
a=20
"B" 28+25.11 P.S.C.
Deed R/W
B. 253 P. 94
19861
"FR" 629+10.41 P.S.
28871
"B" 30+29.38 P.C.S.
RA
16° CL
18° CL
20
"A" 29+79.40 P.T.
90' SP.
a=20.0
"A" 30+69.40 P.S.C.
550'
"A" 33+68.94 P.C.S.
90' SP.
a=20.0
"B" 32+56.33 P.O.T. =
"A" 34+58.94 P.T.
S 5°09' E.
Deed RW 20040
253-491
6° CL
28873
RA
+00
"B" 31+09.38 P.T.
"FR" 633+34.67 P.T.
"FR" 634+03.29 P.C.
65' R
90°
"FR" 635+05.39 P.T.
"FR" 635+70.39 P.O.T. =
"A" 36+50.00 P.O.T. =
"A" 36+69.27 P.C.
550'
+00
+00
See Drg No 8B-8-6
630
635
400'
Exist R/W Drg. No. 1R-1-209
N693000
E521000
Carl and Sadie Engdahl
172-463
30604
Carl & Sadie Engdahl
172-463
See 1R-5-1341
Exist R/W Drg No 1R-1-209
Exist R/W Drg No 1R-1-230
52'-18" Conc Pipe
640
OSHC Permit No 44037
645
1°00' CL
Δ 59°06'
T 3448.89'
1° CL
42'-12" Conc Pipe
55'-18" Conc Pipe
Guy Pole
30605
Le Roy Bowman
Bk 166-Pg 24
Exist R/W Drg No 1R-1-230
647+21.87 P.I.
N692051.26
E520905.07

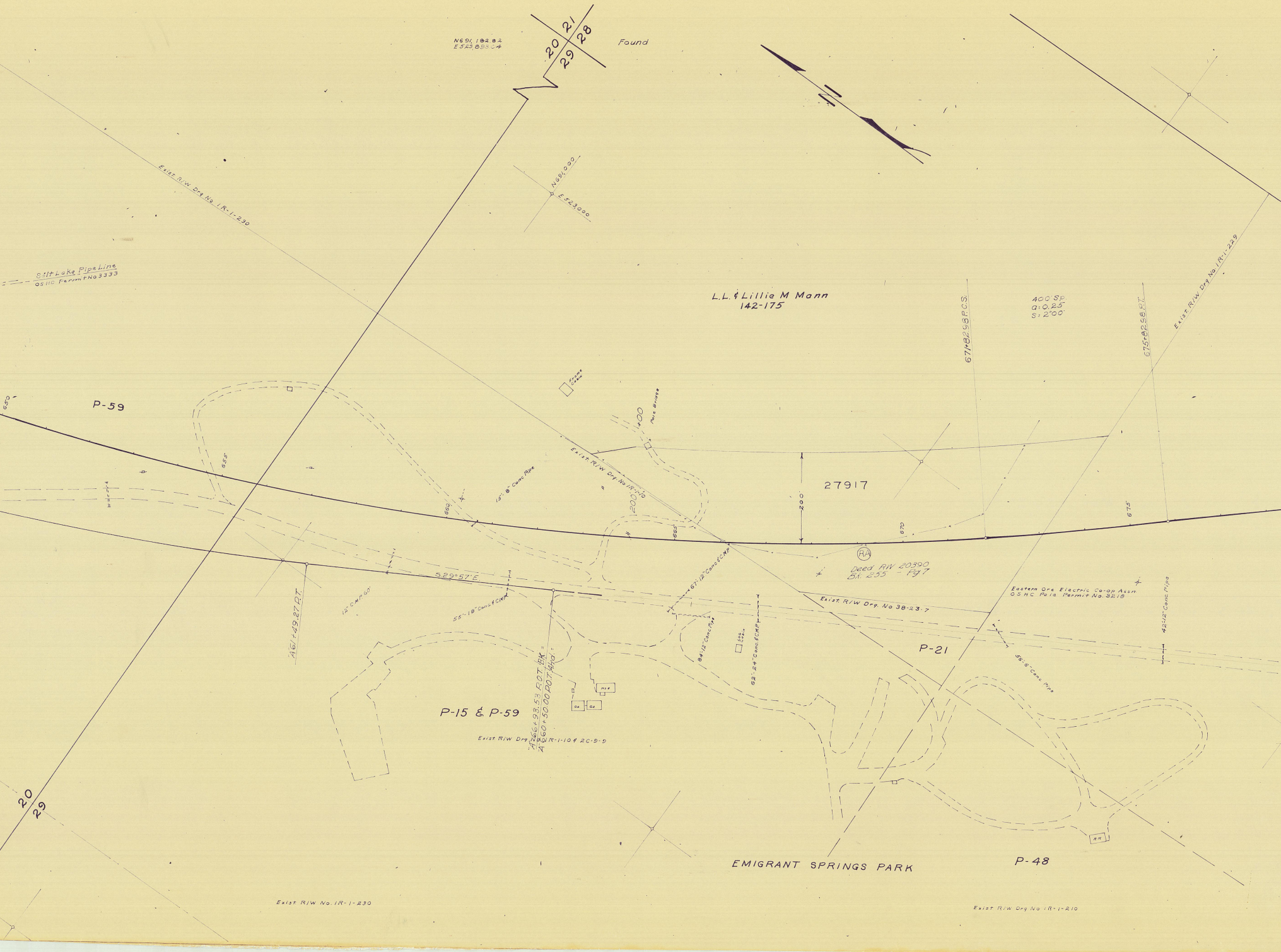
N691,182.82
E523,893.04
20
21
29
28
Found
N691,000
E523,000
Exist. R/W Drg. No. 1R-1-230
Salt Lake Pipe Line
OSHC Permit No 3333
L.L. & Lillie M Mann
142-175
671+82.98 P.C.S.
400' SP.
a: 0.25
S: 2°00'
675+82.98 P.T.
Exist. R/W Drg No 1R-1-229
650
P-59
Frame Cabin
400
Pole Bridge
Exist. R/W Drg. No 1R-1-10
655
15'-8" Conc Pipe
660
200'
665
27917
200'
670
675
RA
Deed R/W 20390
Bk. 255 - Pg 7
S29°57'E.
12" CMP 60'
55'-18" Conc & CMP
67'-12" Conc & CMP
Eastern Ore Electric Co-op Assn
OSHC Pole Permit No. 3218
Exist. R/W Drg. No 38-23-7
"A"61+49.27 P.T.
84'-12" Conc Pipe
Log Cabin
62'-24" Conc & CMP
P-21
56'-6" Conc Pipe
42'-12" Conc Pipe
"A"266+93.53 P.O.T. BK =
"A"260+50.00 P.O.T. Ahd.
P-15 & P-59
Exist R/W Drg No 1R-1-10 & 2C-9-9
20
29
EMIGRANT SPRINGS PARK
P-48
RR
Exist R/W No. 1R-1-230
Exist R/W Drg No 1R-1-210

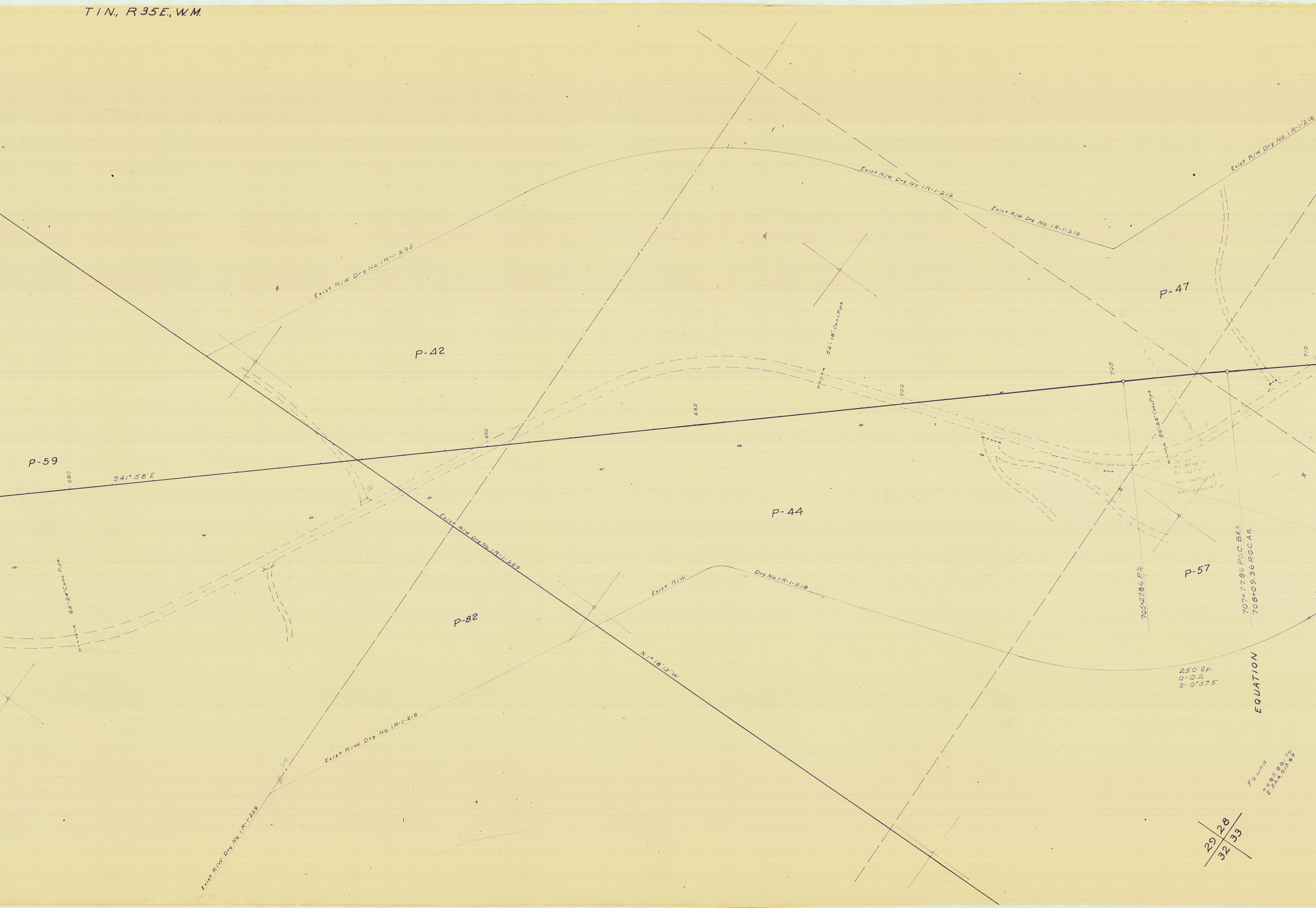
T1N., R35E., W.M.
Exist R/W Drg No 1R-1-205
Exist R/W Drg No 1R-1-212
Exist R/W Drg No 1R-1-216
Exist R/W Drg No 1R-1-216
P-42
P-47
P-59
P-44
P-57
P-82
680
690
695
700
705
710
S41° 58' E
52'-18" Conc.Pipe
50'-24" Conc.Pipe
62'-24" Conc. Pipe
Exist R/W Drg No 1R-1-229
N 1° 18' 13" W
Exist R/W Drg No 1R-1-218
Exist R/W Drg No 1R-1-219
Exist R/W Drg No 1R-1-228
29
16° CL
Δ: 49°48'
T: 166±
PC: 1459+54±
PT: 1462+66±
705+27.86 P.S.
707+77.86 P.S.C. Bk.=
708+09.36 P.O.C. An.
EQUATION
250' Sp.
Q: 0.2
S: 0°37.5
Found
N 685,881.76
E 524,013.67
29
28
32
33

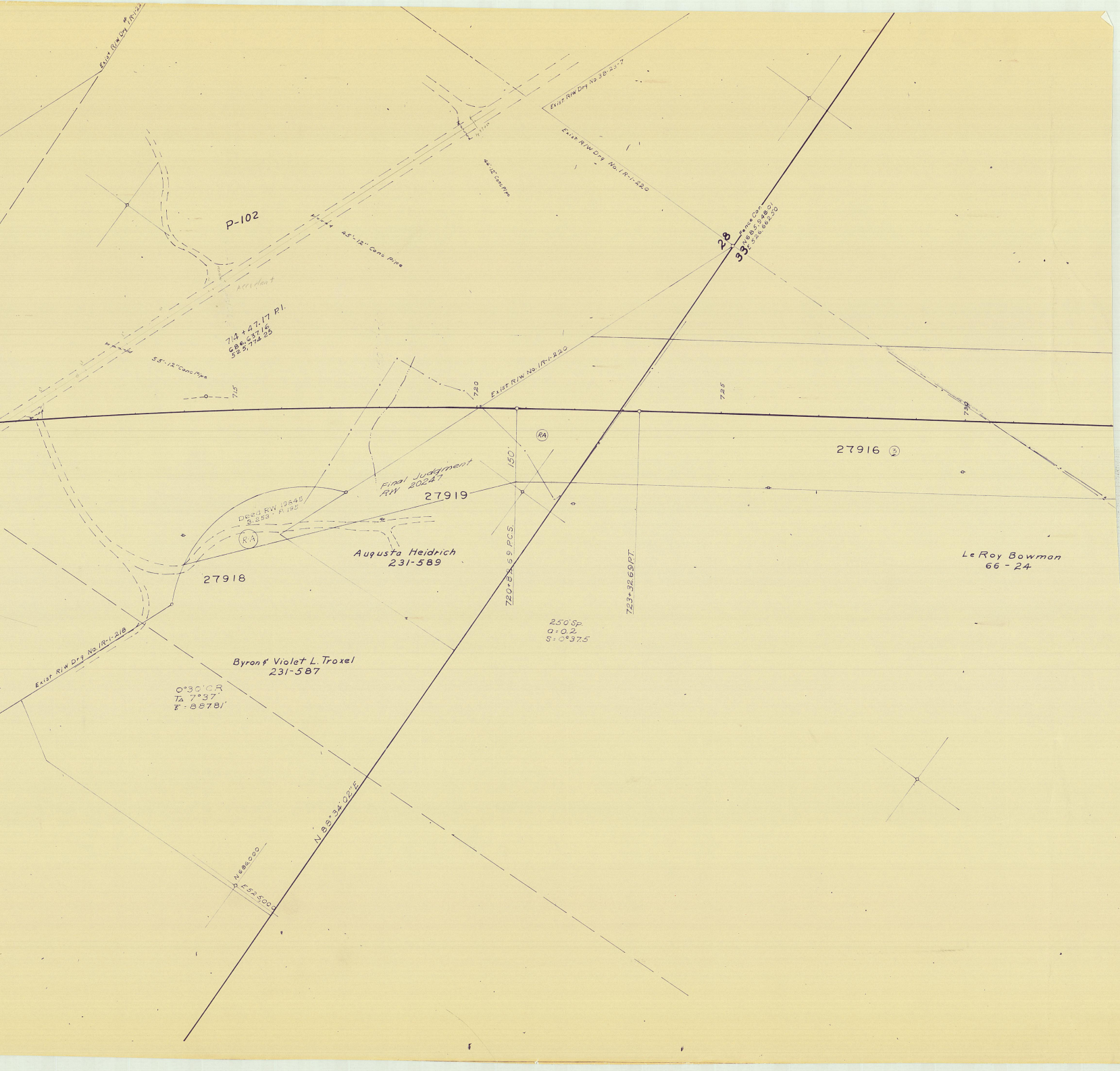
Exist R/W Drg # 1R-1-22
Exist R/W Drg No. 3B-23-7
Exist R/W Drg No. 1R-1-220
44-12" Conc Pipe
P-102
45'-12" Conc Pipe
Accident
714+47.17 P.I.
686,637.16
525,774.25
55'-12" Conc Pipe
715
720
Exist R/W No. 1R-1-220
28
33
Fence Cor.
N685,948.01
E526,662.50
725
730
RA
27916 ③
150'
Final Judgment
RW 20247
27919
Deed RW 19845
3.253 P.195
R.A
Augusta Heidrich
231-589
27918
720+83.69 P.C.S.
723+32.69 P.T.
250' Sp.
a=0.2
S=0°37.5
Le Roy Bowman
66-24
Exist R/W Drg No. 1R-1-218
Byron & Violet L. Troxel
231-587
0°30' C.R.
TΔ 7°37'
E 887.81'
N 88°34'02" E
N686,000
E525,000